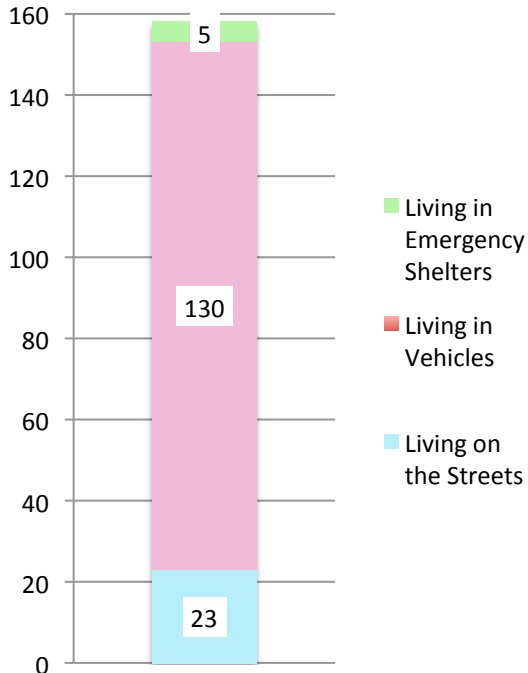


## Carson: 158 Homeless on January 30, 2013

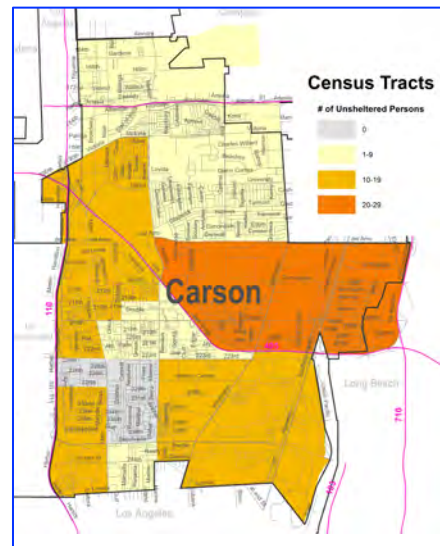


### Living Location Breakout

Transitional Housing	0
Emergency Shelter	5
Cars	14
Vans	25
Campers/RVs	91
Youth on the Street	0
Single Adults on the Street	17
Family Members on the Street	0
Unaccompanied Youth on the Street	0
Tents	0
Make-Shift Shelters	6

## Carson Unique Homelessness Characteristics

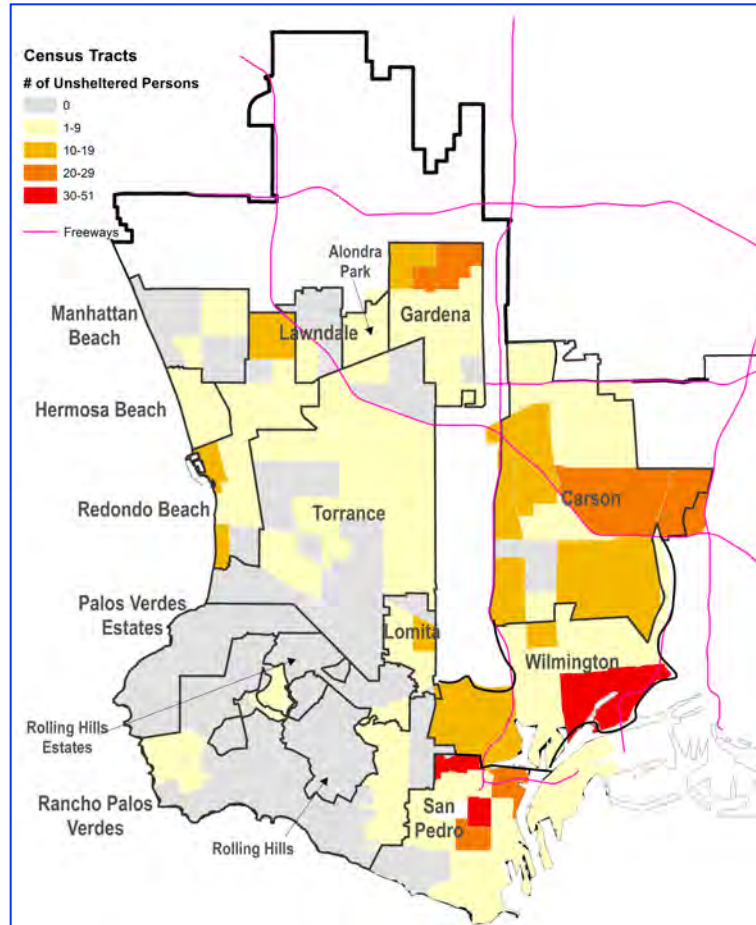
- Vehicular homelessness is acute in Carson, consisting of 85% of the unsheltered population.
- The 130 living in vehicles is the highest concentration in the South Bay.
- Approximately 12% of the South Bay's unsheltered population is located in Carson.
- Total of 5 Beds in 1 housing program in Carson.
- There are approximately **5 times more** vacant housing units than homeless persons in Carson.



Carson Density Map  
of Unsheltered Homeless

**Source:** State of California, Department of Finance, E-5 Population and Housing Estimates for Cities, Counties and the State — January 1, 2011- 2013. Sacramento, California, May 2013.

## SPA 8 South Bay Density Map of Unsheltered Homeless In “Opt-In” Communities on January 30, 2013



- 87% of the South Bay’s homeless population was unsheltered during the 2013 Count.
  - But for six permanent supportive housing programs, there would have been ~600 more homeless persons in SPA 8 during the count.
- 62% of unsheltered persons in SPA 8 resided in vehicles.
- The highest density areas of unsheltered homelessness were the LA City areas of San Pedro, Wilmington, Harbor City and Harbor Gateway, and the cities of Carson and Gardena. Of the beach cities, Redondo Beach had the highest unsheltered persons count.
- Only “Opt-In” communities completing 100% of their census tracts during the Homeless Count are shown. (Note: Several areas that likely have high unsheltered populations were not completely counted, including Inglewood and Hawthorne.)