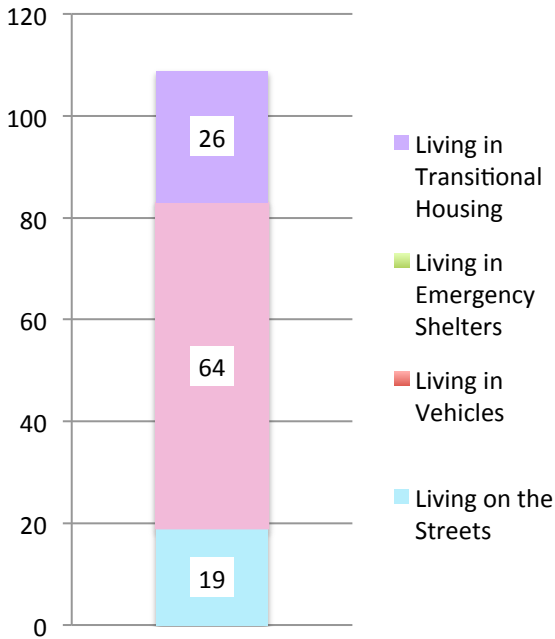


Gardena: 109 Homeless on January 30, 2013

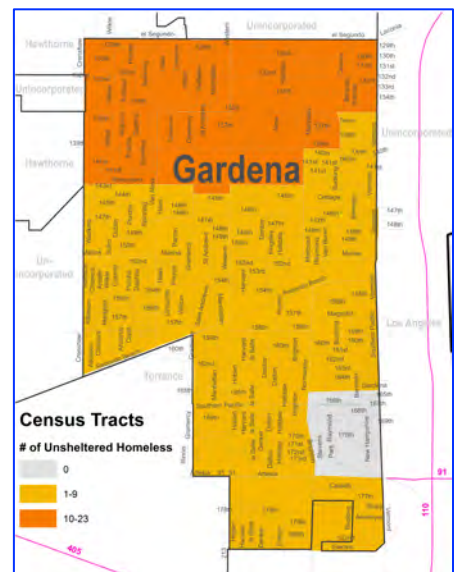


Living Location Breakout

Transitional Housing	26
Emergency Shelter	0
Cars	6
Vans	12
Campers/RVs	46
Youth on the Street	0
Single Adults on the Street	17
Family Members on the Street	0
Unaccompanied Youth on the Street	0
Tents	2
Make-Shift Shelters	0

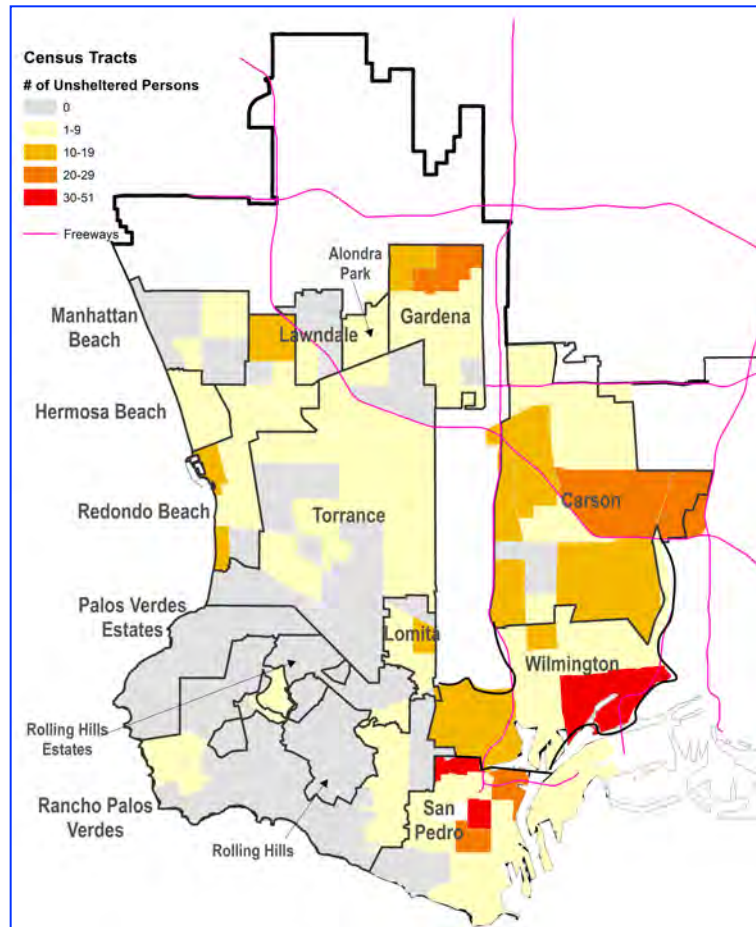
Gardena Unique Homelessness Characteristics

- Vehicular homelessness is acute in Gardena, consisting of 77% of the unsheltered population
- Total of 26 Beds in 2 housing programs throughout Gardena



Gardena Density Map
of Unsheltered Homeless

SPA 8 South Bay Density Map of Unsheltered Homeless In “Opt-In” Communities on January 30, 2013



- 87% of the South Bay’s homeless population was unsheltered during the 2013 Count.
 - But for six permanent supportive housing programs, there would have been ~600 more homeless persons in SPA 8 during the count.
- 62% of unsheltered persons in SPA 8 resided in vehicles.
- The highest density areas of unsheltered homelessness were the LA City areas of San Pedro, Wilmington, Harbor City and Harbor Gateway, and the cities of Carson and Gardena. Of the beach cities, Redondo Beach had the highest unsheltered persons count.
- Only “Opt-In” communities completing 100% of their census tracts during the Homeless Count are shown. (Note: Several areas that likely have high unsheltered populations were not completely counted, including Inglewood and Hawthorne.)