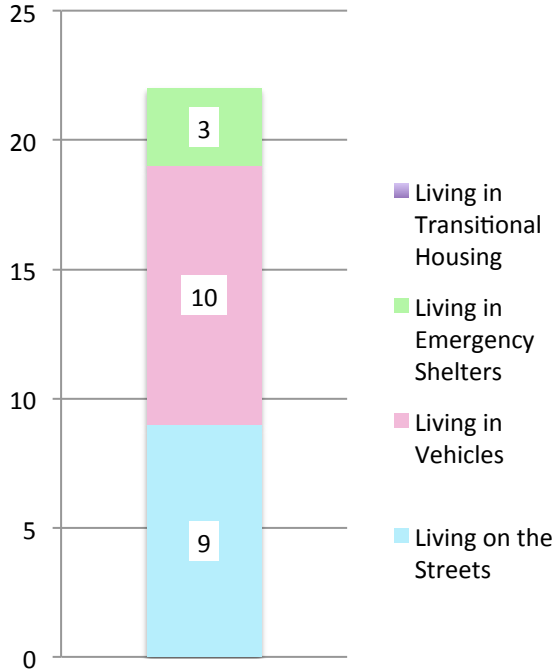


## Hermosa Beach: 22 Homeless on January 30, 2013



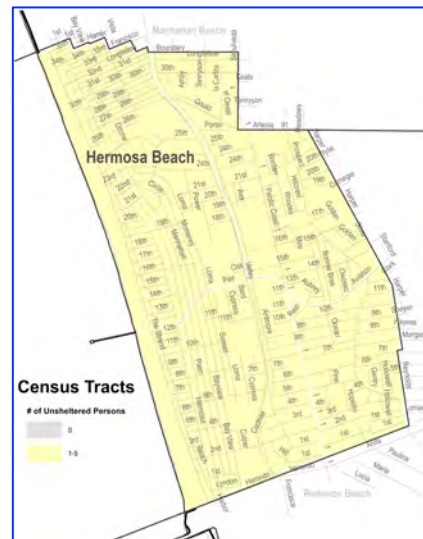
### Living Location Breakout

Emergency Shelter	3
Transitional Housing	0
Vans	6
Campers/RVs	4
Cars	0
Single Adults on the Street	7
Family Members on the Street	0
Unaccompanied Youth on the Street	0
Tents	0
Make-Shift Shelters	2

## Hermosa Beach Unique Homelessness Characteristics

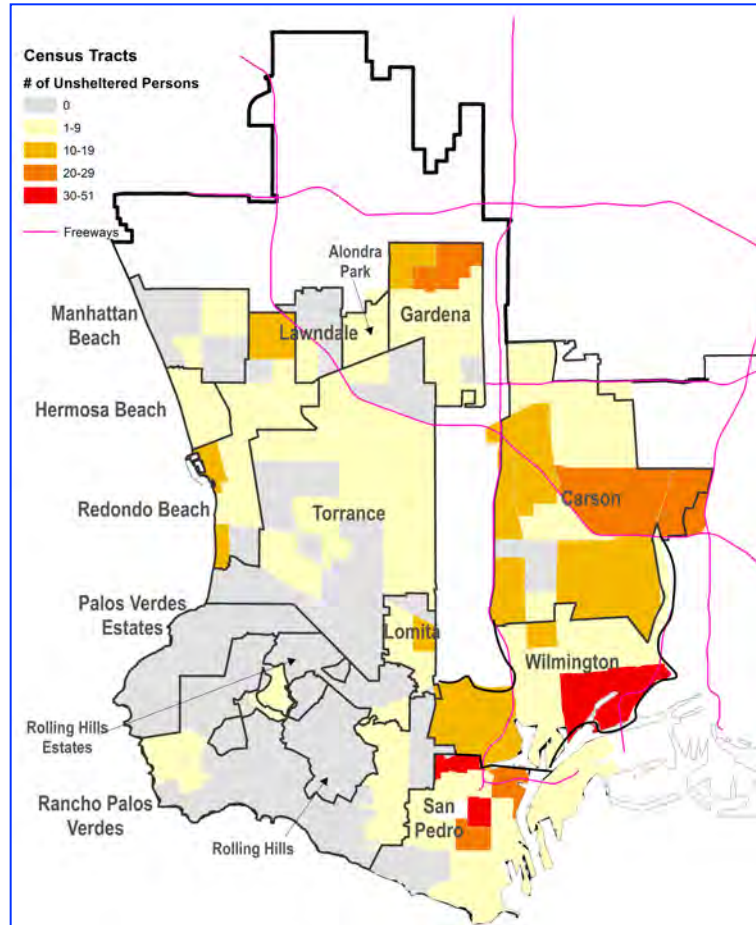
- 1736 Family Crisis Center operates Hermosa Beach's only homeless housing program. It is limited to serving unaccompanied homeless youth under 18 years of age.
- Vehicular homelessness is quite prevalent in Hermosa Beach, consisting of 53% of the unsheltered population.
- There are approximately **28 times more** vacant housing units than homeless persons in Redondo Beach.

**Source:** State of California, Department of Finance, E-5 Population and Housing Estimates for Cities, Counties and the State — January 1, 2011- 2013. Sacramento, CA, May 2013.



Hermosa Beach Density Map of Unsheltered Homeless

## SPA 8 South Bay Density Map of Unsheltered Homeless In “Opt-In” Communities on January 30, 2013



- 87% of the South Bay’s homeless population was unsheltered during the 2013 Count.
  - But for six permanent supportive housing programs, there would have been ~600 more homeless persons in SPA 8 during the count.
- 62% of unsheltered persons in SPA 8 resided in vehicles.
- The highest density areas of unsheltered homelessness were the LA City areas of San Pedro, Wilmington, Harbor City and Harbor Gateway, and the cities of Carson and Gardena. Of the beach cities, Redondo Beach had the highest unsheltered persons count.
- Only “Opt-In” communities completing 100% of their census tracts during the Homeless Count are shown. (Note: Several areas that likely have high unsheltered populations were not completely counted, including Inglewood and Hawthorne.)